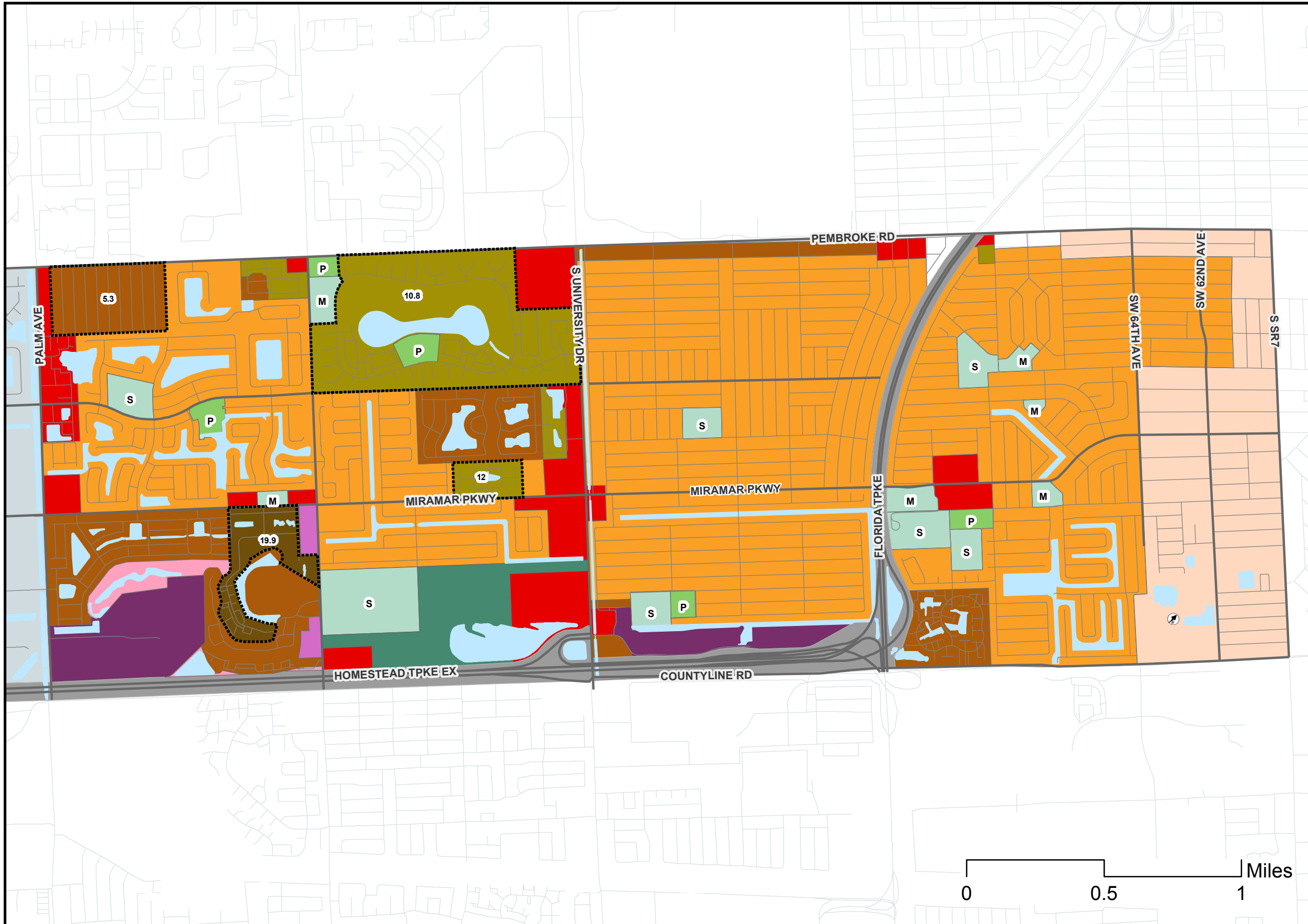
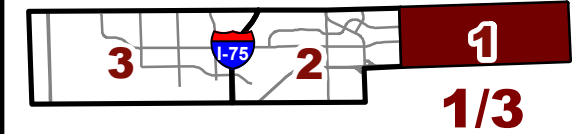


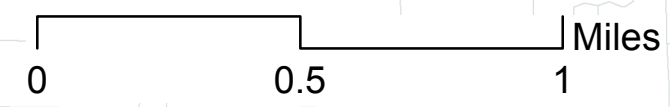


FUTURE LAND USE MAP



LEGEND

- RURAL
 - ESTATE (1 DU/AC)
 - LOW 2
 - LOW 3
 - LOW 5
 - LOW MEDIUM 10
 - MEDIUM 16
 - MEDIUM HIGH 25
 - COMMERCIAL
 - TRANSIT ORIENTED CORRIDOR
 - RAC** REGIONAL ACTIVITY CENTER
 - COMMERCIAL RECREATION
 - INDUSTRIAL
 - EMPLOYMENT CENTER
 - OFFICE PARK
 - INSTITUTIONAL & PUBLIC FACILITY
 - CITY AREAS OF PARTICULAR CONCERN
 - RECREATION & OPEN SPACE
P = Park (5 Acres or More)
 - CONSERVATION
 - UTILITIES
 - TRANSPORTATION
 - Known Archeological Sites**
 - Maximum Density**
 - Waterbodies** (Informational)
- INSTITUTIONAL & PUBLIC FACILITY**
 S = School
 F = Federal
 M = Municipal



2200 Civic Center PL
Miramar FL 33025
www.miramarf.gov

Map Updated: 01/14/2015
Ord: 15-07